














- | | |
|---|---|
|  Required Storefronts |  MU Mixed-Use |
|  R1-A Single-Family Residential |  GC General Commercial |
|  R1-B Single-Family Residential |  CB Central Business |
|  RM-1 Mixed Residential |  INST Institutional Campus |
|  RM-2 Planned Multiple-Family Campus Residential |  I-1 Light Industrial |
|  RMH Multiple-Family High Rise Residential |  I-2 Heavy Industrial |
|  MHC Manufactured Housing Community | |

ZONING MAP

CITY OF MOUNT CLEMENS

Source: City of Mount Clemens, Anderson Eckstein and Westrick, Inc., SmithGroup

Effective: 4/24/2021
Revised: 4/25/2022

